
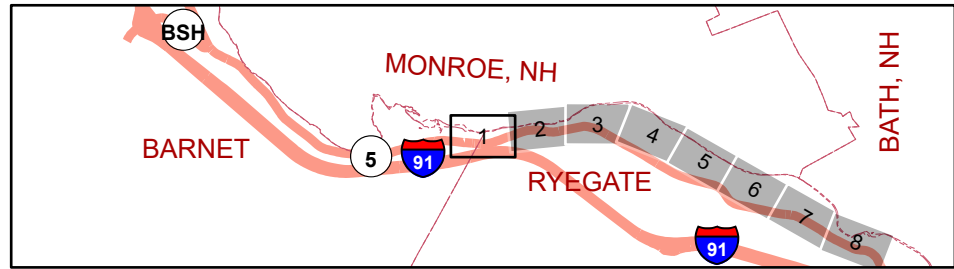





	FLAT CUT		Removal / Take Down		200ft Gravel Well		Green Mt Power ROW
	FLR + FLAT CUT hwd/swd 12ft +		Special Concern		Ground Water Protection Area		Structure
	FOLIAR SPRAY		Well Location		Town Line		Transmission Line
	Required Contact - Customer		Public Well		Tax Parcel		Threatened and Endangered Species - BMPs
	Priority Location		200ft Well Buffer		State Forest		No Herbicide Requested


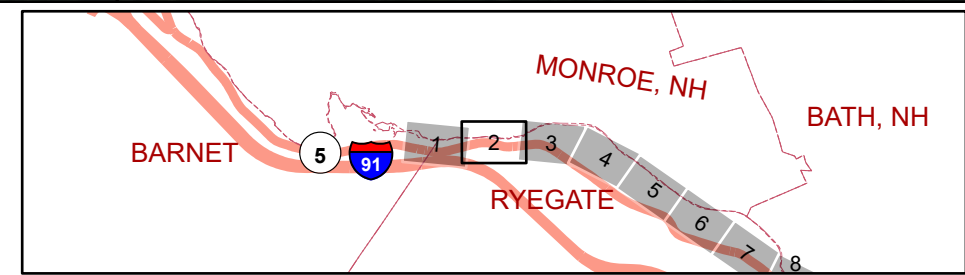


MCINDOES FALLS to RYEGATE
Line# 3324 34.5 kV

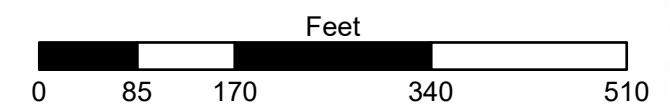




FLAT CUT	Removal / Take Down	200ft Gravel Well	Green Mt Power ROW
FLR + FLAT CUT hwd/swd 12ft +	Special Concern	Ground Water Protection Area	Structure
FOLIAR SPRAY	Well Location	Town Line	Transmission Line
Required Contac - Customer	Public Well	Tax Parcel	Threatened and Endangered Species - BMPs
Priority Location	200ft Well Buffer	State Forest	No Herbicide Requested


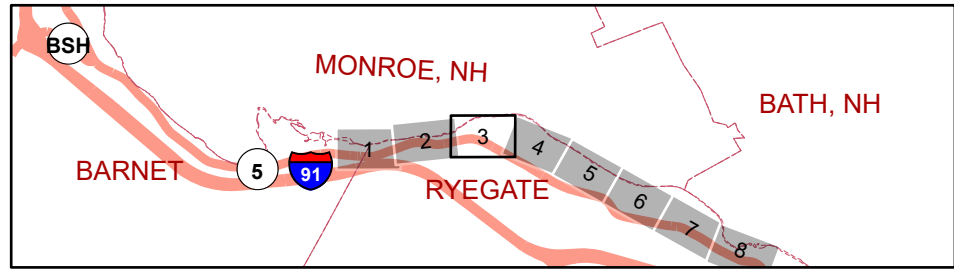


MCINDOES FALLS to RYEGATE
Line# 3324 34.5 kV






	FLAT CUT		Removal / Take Down		200ft Gravel Well		Green Mt Power ROW
	FLR + FLAT CUT hwd/swd 12ft +		Special Concern		Ground Water Protection Area		Structure
	FOLIAR SPRAY		Well Location		Town Line		Transmission Line
	Required Contac - Customer		Public Well		Tax Parcel		Threatened and Endangered Species - BMPs
	Priority Location		200ft Well Buffer		State Forest		No Herbicide Requested



MCINDOES FALLS to RYEGATE
 Line# 3324 34.5 kV



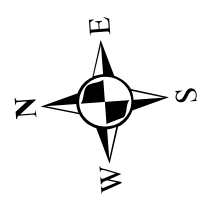
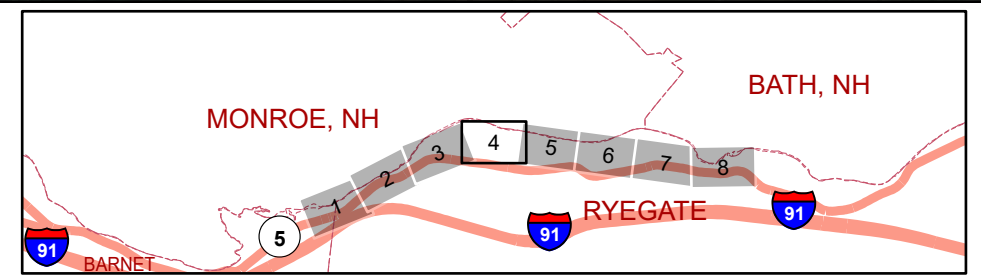
© 2023 Microsoft Corporation © 2023 Maxar © CNES (2023) Distribution Airbus DS



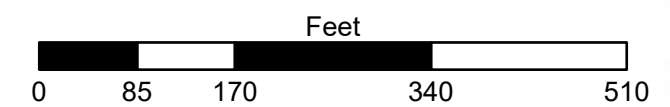
bing

© 2023 Microsoft Corporation © 2023 Maxar © CNES (2023) Distribution Airbus DS

	FLAT CUT		Removal / Take Down		200ft Gravel Well		Green Mt Power ROW
	FLR + FLAT CUT hwd/swd 12ft +		Special Concern		Ground Water Protection Area		Structure
	FOLIAR SPRAY		Well Location		Town Line		Transmission Line
	Required Contac - Customer		Public Well		Tax Parcel		Threatened and Endangered Species - BMPs
	Priority Location		200ft Well Buffer		State Forest		No Herbicide Requested

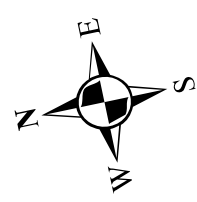
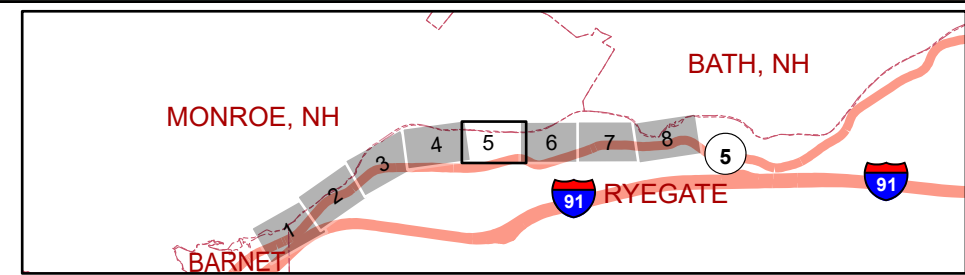


MCINDOES FALLS to RYEGATE
Line# 3324 34.5 kV






FLAT CUT	Removal / Take Down	200ft Gravel Well	Green Mt Power ROW
FLR + FLAT CUT hwd/swd 12ft +	Special Concern	Ground Water Protection Area	Structure
FOLIAR SPRAY	Well Location	Town Line	Transmission Line
Required Contac - Customer	Public Well	Tax Parcel	Threatened and Endangered Species - BMPs
Priority Location	200ft Well Buffer	State Forest	No Herbicide Requested

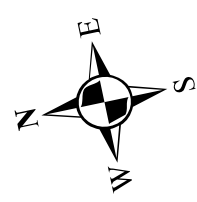
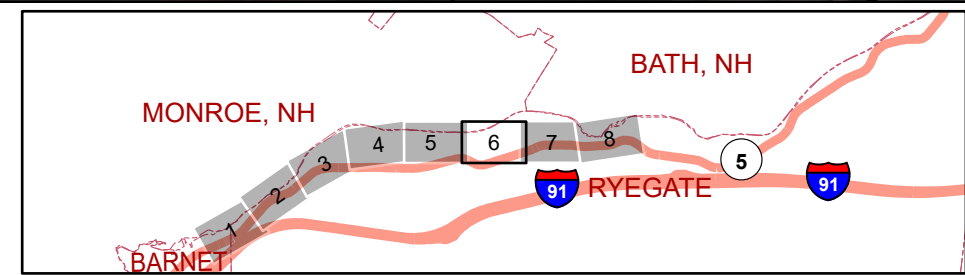


MCINDOES FALLS to RYEGATE
Line# 3324 34.5 kV



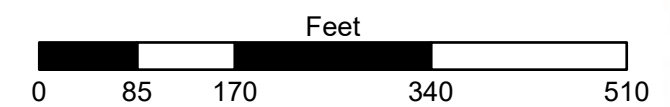


FLAT CUT	Removal / Take Down	200ft Gravel Well	Green Mt Power ROW
FLR + FLAT CUT hwd/swd 12ft +	Special Concern	Ground Water Protection Area	Structure
FOLIAR SPRAY	Well Location	Town Line	Transmission Line
Required Contact - Customer	Public Well	Tax Parcel	Threatened and Endangered Species - BMPs
Priority Location	200ft Well Buffer	State Forest	No Herbicide Requested



MCINDOES FALLS to RYEGATE

Line# 3324 34.5 kV



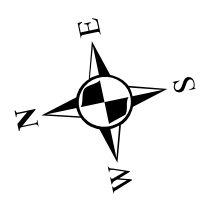
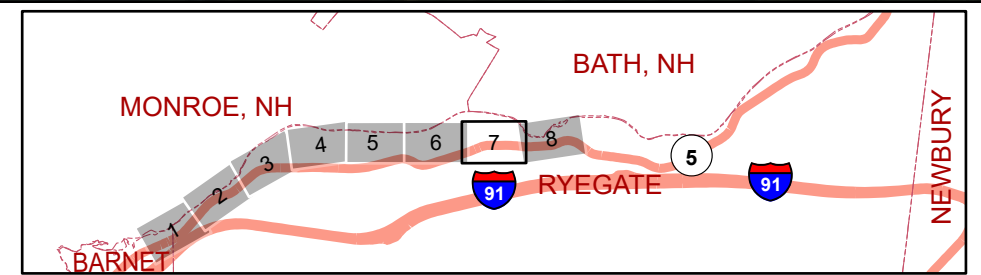
© 2023 Microsoft Corporation © 2023 Maxar © CNES (2023) Distribution Airbus DS



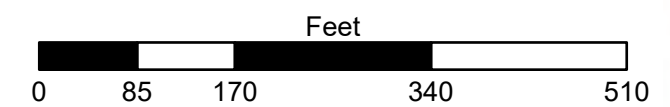
bing

© 2023 Microsoft Corporation © 2023 Maxar © CNES (2023) Distribution Airbus DS

	FLAT CUT		Removal / Take Down		200ft Gravel Well		Green Mt Power ROW
	FLR + FLAT CUT hwd/swd 12ft +		Special Concern		Ground Water Protection Area		Structure
	FOLIAR SPRAY		Well Location		Town Line		Transmission Line
	Required Contac - Customer		Public Well		Tax Parcel		Threatened and Endangered Species - BMPs
	Priority Location		200ft Well Buffer		State Forest		No Herbicide Requested



MCINDOES FALLS to RYEGATE
Line# 3324 34.5 kV

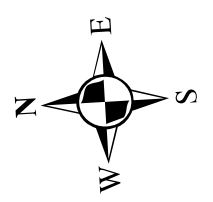
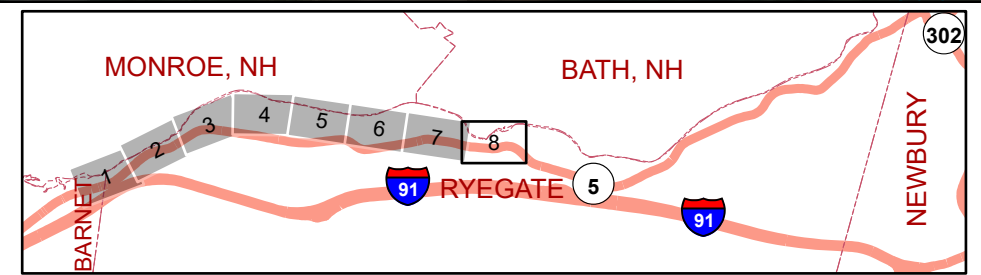




bing

© 2023 Microsoft Corporation © 2023 Maxar © CNES (2023) Distribution Airbus DS

	FLAT CUT		Removal / Take Down		200ft Gravel Well		Green Mt Power ROW
	FLR + FLAT CUT hwd/swd 12ft +		Special Concern		Ground Water Protection Area		Structure
	FOLIAR SPRAY		Well Location		Town Line		Transmission Line
	Required Contact - Customer		Public Well		Tax Parcel		Threatened and Endangered Species - BMPs
	Priority Location		200ft Well Buffer		State Forest		No Herbicide Requested



MCINDOES FALLS to RYEGATE
Line# 3324 34.5 kV

