
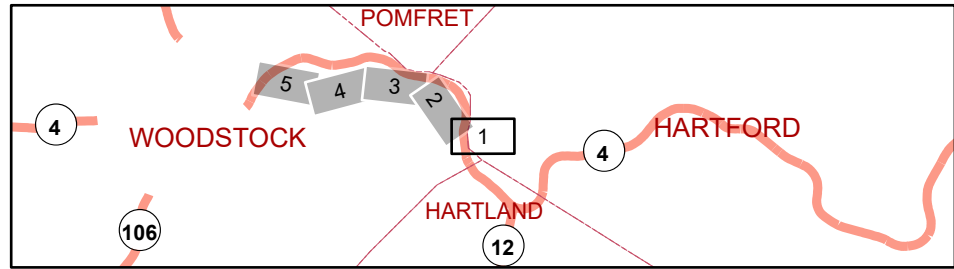




- |                               |                     |                              |  |
|-------------------------------|---------------------|------------------------------|--|
| FLAT CUT                      | Removal / Take Down | 200ft Gravel Well            | Green Mt Power ROW                       |
| FLR + FLAT CUT hwd/swd 12ft + | Special Concern     | Ground Water Protection Area | Structure                                |
| FOLIAR SPRAY                  | Well Location       | Town Line                    | Transmission Line                        |
| Required Contac - Customer    | Public Well         | Tax Parcel                   | Threatened and Endangered Species - BMPs |
| Priority Location             | 200ft Well Buffer   | State Forest                 | No Herbicide Requested                   |



**TAFTSVILLE to WOODSTOCK**  
 Line# 106 46 kV


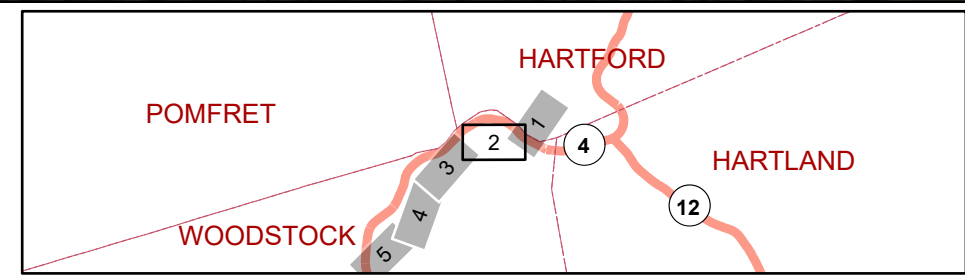
Feet



© 2023 Microsoft Corporation © 2023 Maxar © CNES (2023) Distribution Airbus DS



	FLAT CUT		Removal / Take Down		200ft Gravel Well		Green Mt Power ROW
	FLR + FLAT CUT hwd/swd 12ft +		Special Concern		Ground Water Protection Area		Structure
	FOLIAR SPRAY		Well Location		Town Line		Transmission Line
	Required Contac - Customer		Public Well		Tax Parcel		Threatened and Endangered Species - BMPs
	Priority Location		200ft Well Buffer		State Forest		No Herbicide Requested



**TAFTSVILLE to WOODSTOCK**  
 Line# 106 46 kV

Feet




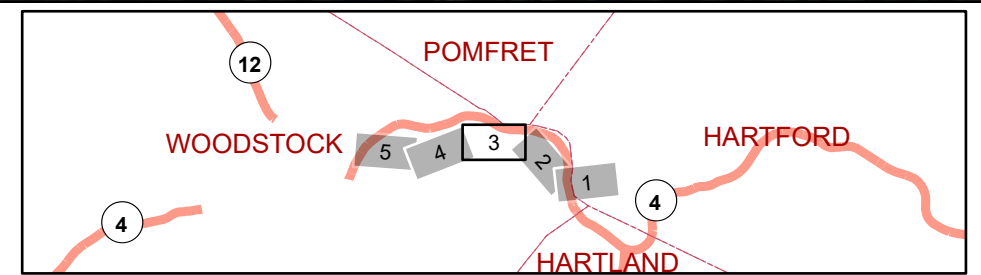
© 2023 Microsoft Corporation © 2023 Maxar © CNES (2023) Distribution Airbus DS



bing


© 2023 Microsoft Corporation © 2023 Maxar © CNES (2023) Distribution Airbus DS

FLAT CUT	Removal / Take Down	200ft Gravel Well	Green Mt Power ROW
FLR + FLAT CUT hwd/swd 12ft +	Special Concern	Ground Water Protection Area	Structure
FOLIAR SPRAY	Well Location	Town Line	Transmission Line
Required Contac - Customer	Public Well	Tax Parcel	Threatened and Endangered Species - BMPs
Priority Location	200ft Well Buffer	State Forest	No Herbicide Requested



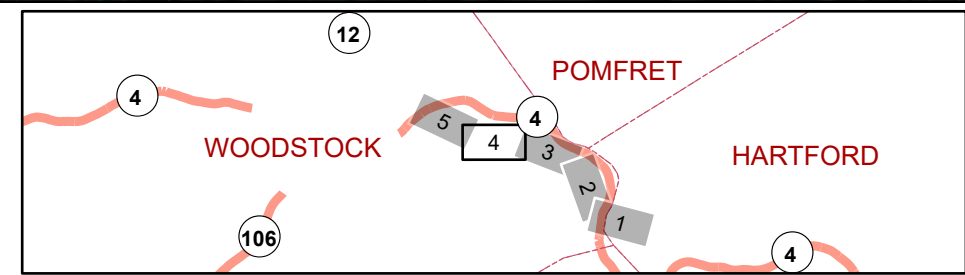
TAFTSVILLE to WOODSTOCK

Line# 106 46 kV

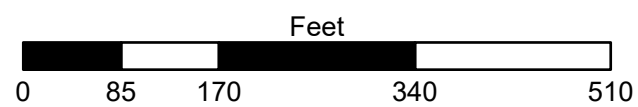




	FLAT CUT		Removal / Take Down		200ft Gravel Well		Green Mt Power ROW
	FLR + FLAT CUT hwd/swd 12ft +		Special Concern		Ground Water Protection Area		Structure
	FOLIAR SPRAY		Well Location		Town Line		Transmission Line
	Required Contac - Customer		Public Well		Tax Parcel		Threatened and Endangered Species - BMPs
	Priority Location		200ft Well Buffer		State Forest		No Herbicide Requested



**TAFTSVILLE to WOODSTOCK**  
Line# 106 46 kV


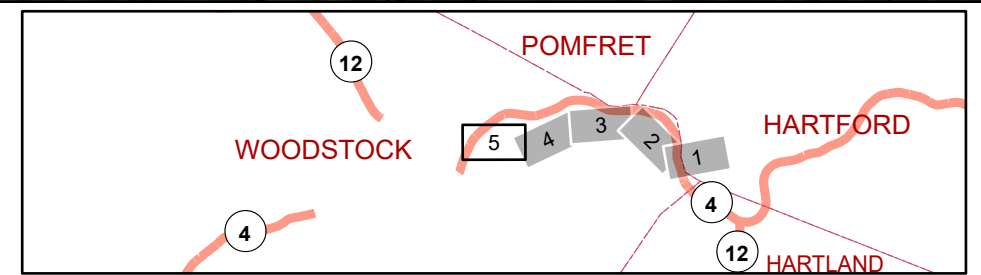


© 2023 Microsoft Corporation © 2023 Maxar © CNES (2023) Distribution Airbus DS



© 2023 Microsoft Corporation © 2023 Maxar © CNES (2023) Distribution Airbus DS

	FLAT CUT		Removal / Take Down		200ft Gravel Well		Green Mt Power ROW
	FLR + FLAT CUT hwd/swd 12ft +		Special Concern		Ground Water Protection Area		Structure
	FOLIAR SPRAY		Well Location		Town Line		Transmission Line
	Required Contact - Customer		Public Well		Tax Parcel		Threatened and Endangered Species - BMPs
	Priority Location		200ft Well Buffer		State Forest		No Herbicide Requested



**TAFTSVILLE to WOODSTOCK**  
 Line# 106 46 kV

Feet

